


































	Centre d'accueil		Amarrages des bateaux les uns contre les autres ne sont permis qu'à la Baie Frying Pan
	Terrain de camping		Point de départ des sentiers
	Camping collectif		* 30 Parcours estimé en minutes entre deux jonctions
	Aire de pique-nique		Sentier Heritage
	Chalets		Sentier Lookout
	Belvédère		Sentier Treasure
	Débarcadère		Sentier Georgian
	Vélo permis		Sentier d'accès
	DayTripper		Sentier Huron
	Toilettes		Sentier Tonch
	Aire de baignade		Sentier Christian
	Tour de phare		Sentier Rockview
	Bloc sanitaire		Sentier Cambrian
	Camp YMCA		Sentier Fairy
	Accessible en fauteuil roulant		Sentier Portage
	Cimetière		Sentier Massassauga
			Sentier Dossyonshing
			Route du DayTripper
			Parc national du Canada des Îles-de-la-Baie-Georgienne

0 0.5 1 1.5 2 Kilomètres

Voir la carte en médaillon à l'intérieur

Source aux Cèdres



Point de départ du DayTripper

Pointe Beausoleil